







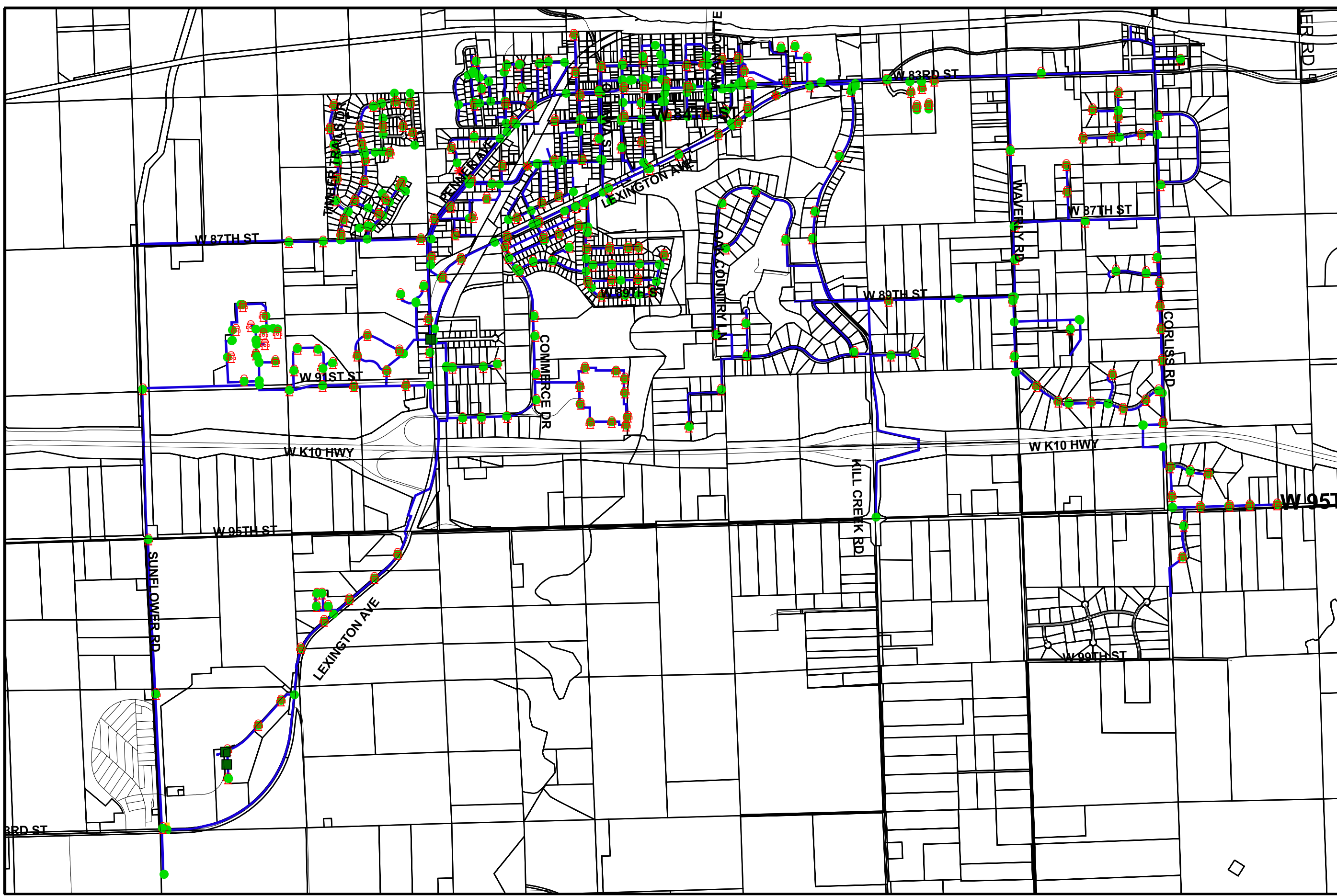


# Water System Map

## LEGEND

- Water Nodes
  -  Pressure Valve
  -  Pump Station
  -  Regulator Pit
  -  Hydrant
  -  Valve
-  Water Lines
-  Property Lines
-  Street Centerline



February, 2004 - Community Development Department - 32905 W. 84th St. - 913.563.1182

City of De Soto, Kansas



\*Not to Scale\*

MAP/DATA DISCLAIMER: Property lines and planimetrics have been established from the Johnson County, Kansas Automated Information/ Mapping System. Any inaccuracies in information incorporated in this map are unintentional.

