




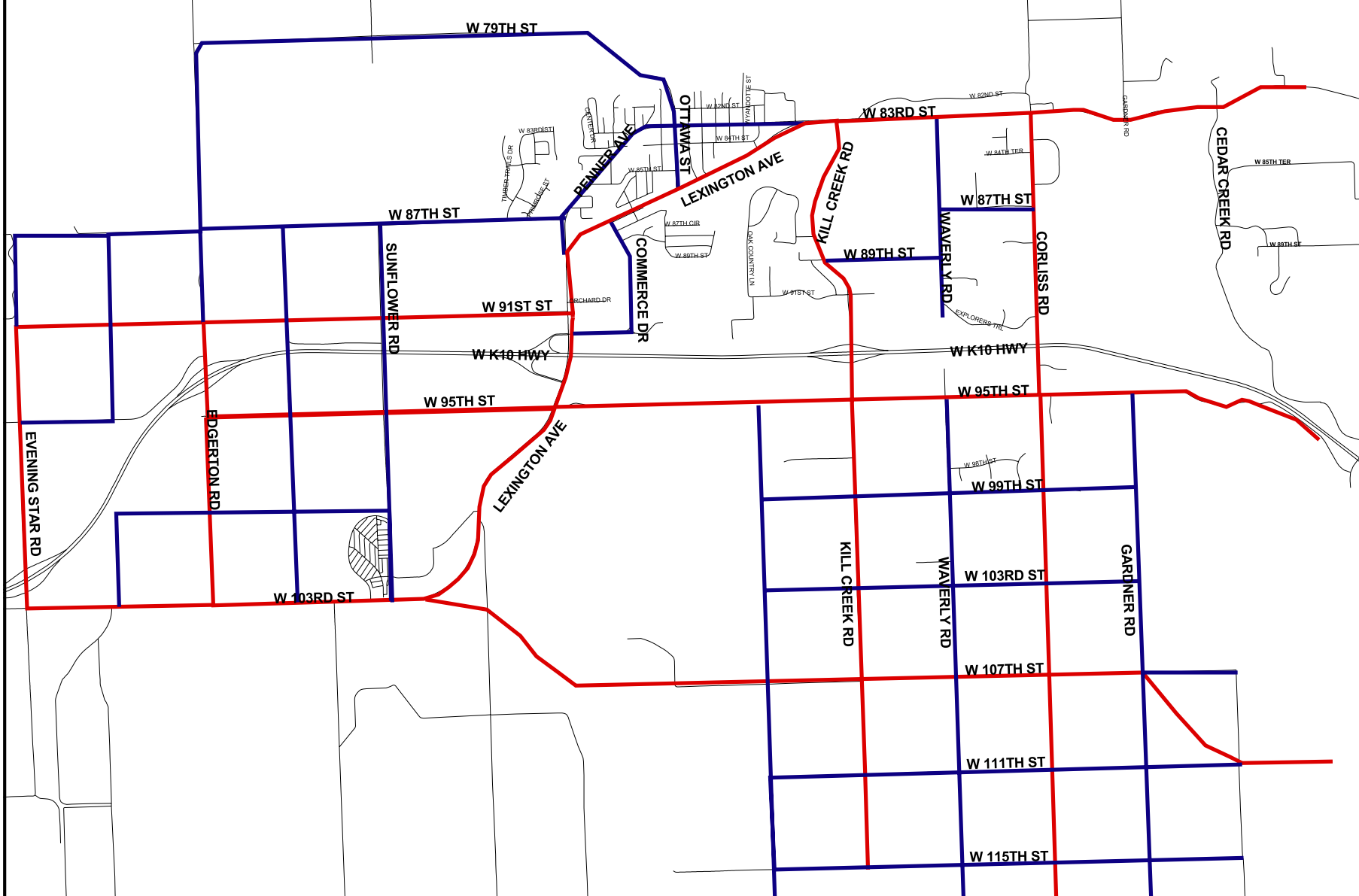


Major Street Plan

LEGEND

-  Street Classifications
-  Aerial (C.A.R.S.)
-  Collector (C.A.R.S.)
-  Property Lines
-  Street Centerline



City of De Soto, Kansas



February, 2004 - Community Development Department - 32905 W. 84th St. - 913.583.1182

MAP/DATA DISCLAIMER: Property lines and planimetrics have been established from the Johnson County, Kansas Automated Information Mapping System. Any inaccuracies in information incorporated in this map are unintentional.



1" = .5 miles