




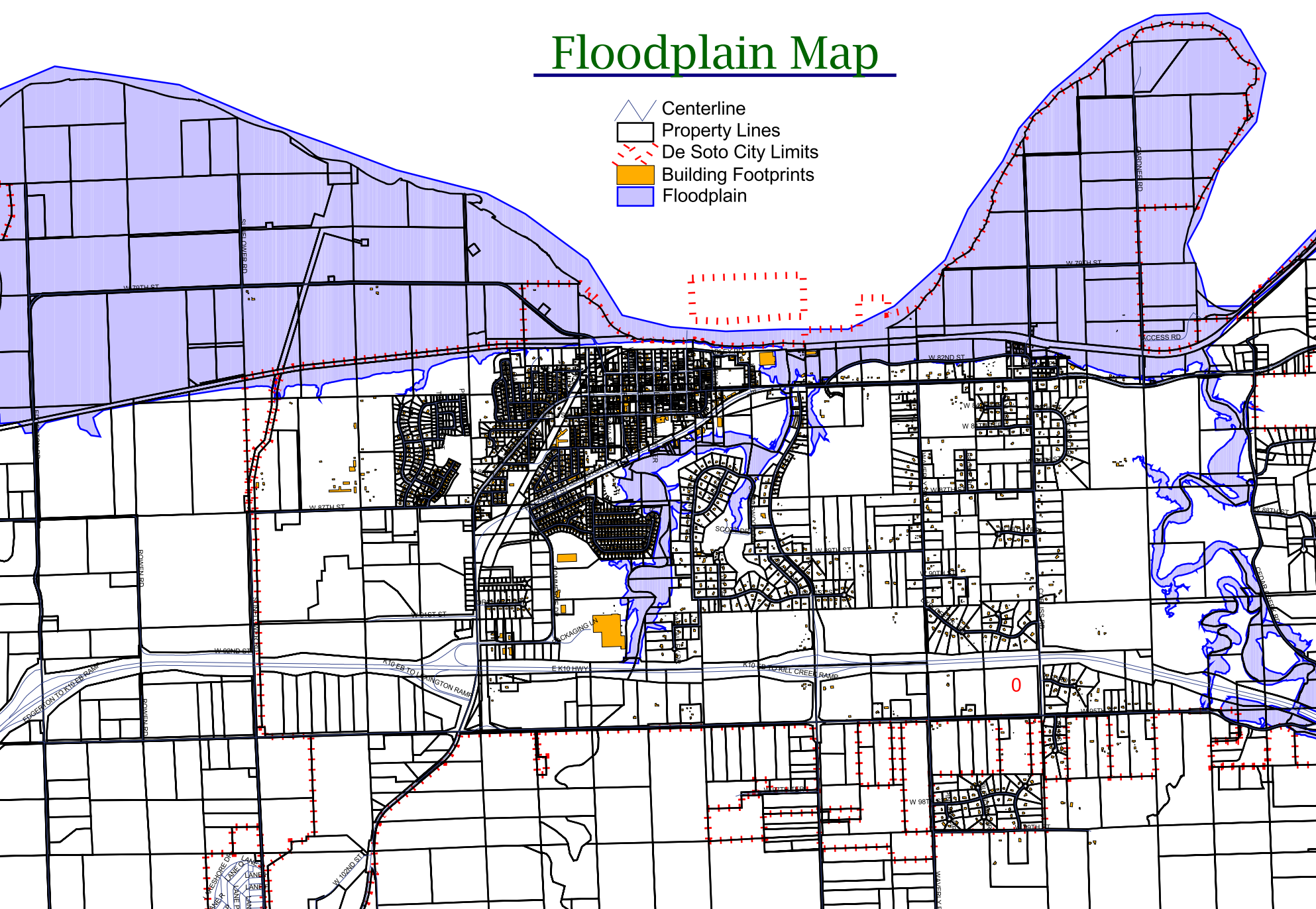


Floodplain Map

-  Centerline
-  Property Lines
-  De Soto City Limits
-  Building Footprints
-  Floodplain



February, 2004 - Community Development Department - 32905 W. 84th St. - 913.583.1182



City of De Soto, Kansas

1" = 3,000'



MAP/DATA DISCLAIMER: Property lines and planimetrics have been established from the Johnson County, Kansas Automated Information/ Mapping System. Any inaccuracies in information incorporated in this map are unintentional.

